


Electronic Mapping at the National or Provincial Level

Large-Scale Projects Completed Using TNTmips



TNTmips is a geospatial analysis system (i.e., GIS, remote sensing, CAD, and relational database system) used in 120 nations. This economical system is used for projects in 27 languages. It is used on personal computers by local personnel in their local language to prepare products in that language.



If your organization is preparing electronic map and image materials for distribution as paper maps, CD and DVD, and via the internet, please review the enclosed materials. They illustrate how other national organizations have used TNTmips products to economically complete nationwide topographic, geologic, hydrographic, urban, natural resource, soil, highway, river basin, mineral exploration, and coastal mapping projects.



These projects were completed in TNTmips without requiring any special extensions and options or buying, learning, using, or maintaining other vendor's products. With few exceptions, no other CAD, GIS, image analysis, or map design and layout products were required for these projects. These are just some of the large projects completed using multiple TNTmips licenses. Large, politically sensitive, restricted-access military image and map preparation and distribution projects also use TNTmips but are not illustrated here. Thousands of smaller local TNT analysis projects are completed yearly.



MicroImages is a software developer and thus had a minimal or no direct role in the design of these projects other than occasionally training some key personnel and making minor feature adjustments and additions. Many of these projects were completed "in house" within the government agency. Others were completed under a contract to a local firm within the nation.





The user interface of the TNTmips systems used in these projects was in the language of the nation. All project materials remained in the nation and in the possession of the performing or managing organization. The final maps and electronic products were published in that language meeting national standards and simultaneously in 2 or 3 languages in some cases.



If you would like more information on how our TNT products can be used in your organization please contact MicroImages or our Reseller or certified Geospatial Consultant in or near your nation (www.microimages.com/dealers/wanted.htm)



MicroImages has been in business developing the products used to complete these projects since 1986. You can depend on MicroImages to be around to support and add the latest features to your TNT product licenses.



Contact MicroImages or a Reseller or certified Geospatial Consultant in your nation:
www.microimages.com/dealers/wanted.htm